

A-009

GPS Map Camera

Patiala Division, Punjab, India

159, Rose garden, Civil Lines, Ludhiana, Punjab 141001, India

Lat 30.910918°


Long 75.830846°

13/11/2024 02:12 PM GMT+05:00

Google

A-013



 GPS Map Camera



Ludhiana, Punjab, India  
Wr6j+5cg, Rose Garden, Civil Lines, Ludhiana, Punjab 141001,  
India  
Lat 30.910358° Long 75.830658°  
14/11/24 12:45 PM GMT +05:30

Google



A-028



GPS Map Camera



Google

Ludhiana, Punjab, India  
B19, 455, Sangat Road, Rose Garden, Civil Lines, Ludhiana,  
Punjab 141001, India  
Lat 30.910567° Long 75.830241°  
14/11/24 12:51 PM GMT +05:30



**BLOCK A**  
Sri Aurobindo Centre  
Department of Physics

 **GPS Map Camera**

Ludhiana, Punjab, India  
488, Sangat Road, Rose Garden, Civil Lines,  
Ludhiana, Punjab 141001, India  
Lat 30.910697° Long 75.830129°  
13/11/24 12:58 PM GMT +05:30





A-104



 GPS Map Camera


Patiala Division, Punjab, India

159, Rose garden, Civil Lines, Ludhiana, Punjab 141001, India

Lat 30.910918°

Long 75.830846°

13/11/2024 02:12 PM GMT+05:00



Google

# New seminar hall




 GPS Map Camera



Ludhiana, Punjab, India  
1122/3, Near Bata Shoes, Rose Garden, Ghumar Mandi,  
Ludhiana, Punjab 141001, India  
Lat 30.910274° Long 75.830135°  
14/11/24 12:50 PM GMT +05:30

B-007


 GPS Map Camera



Ludhiana, Punjab, India  
159, Rose Garden, Civil Lines, Ludhiana, Punjab 141001, India  
Lat 30.911155° Long 75.830716°  
13/11/24 02:19 PM GMT +05:30



B-103

 GPS Map Camera

Ludhiana, Punjab, India

159, Rose Garden, Civil Lines, Ludhiana, Punjab 141001, India

Lat 30.911124° Long 75.830611°

14/11/24 12:38 PM GMT +05:30



Google



B-106



GPS Map Camera

Patiala Division, Punjab, India

159, Rose garden, Civil Lines, Ludhiana, Punjab 141001, India

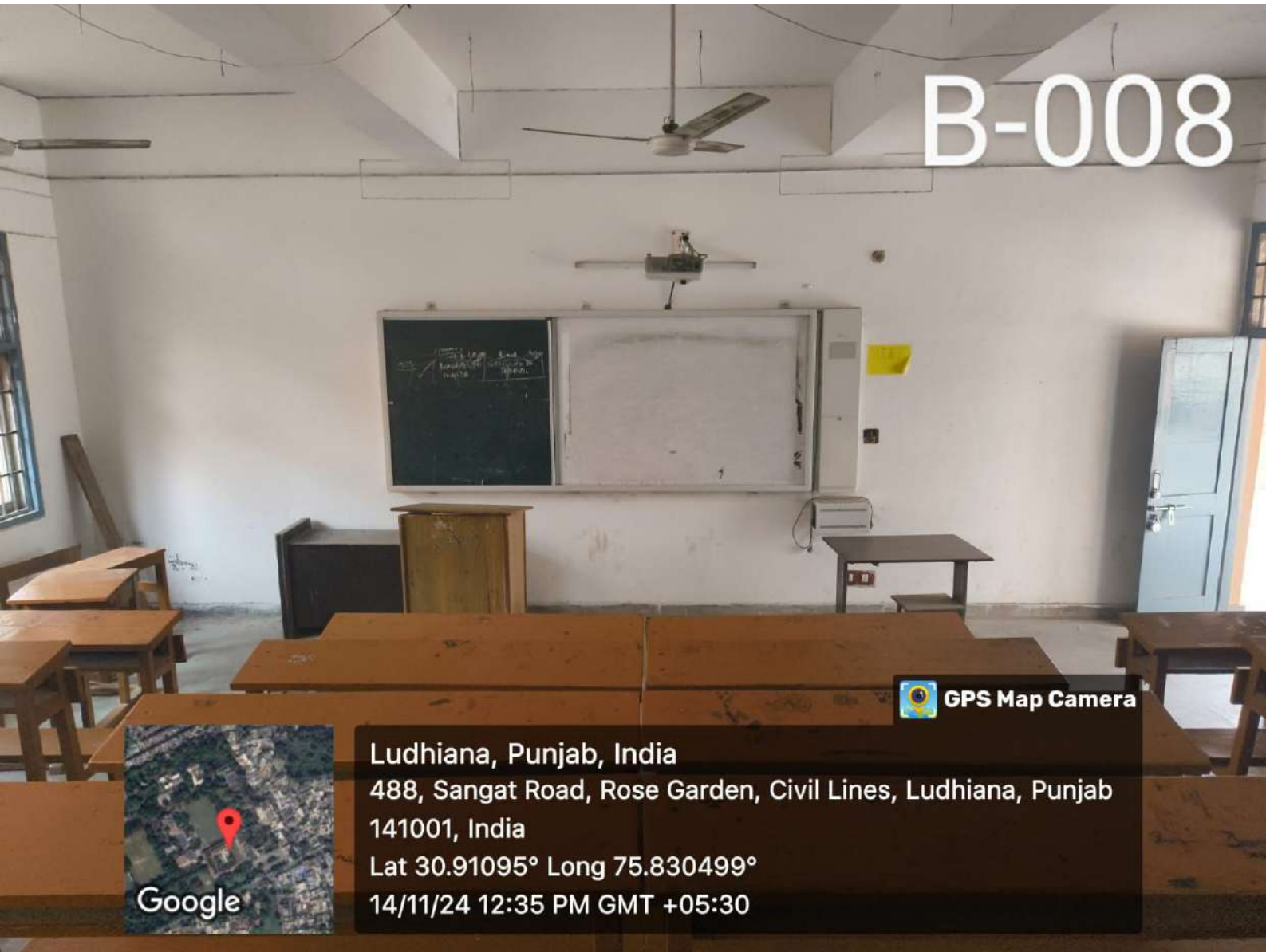
Lat 30.910918°

Long 75.830846°

13/11/2024 02:12 PM GMT+05:00

Google

B-008



GPS Map Camera



Ludhiana, Punjab, India

488, Sangat Road, Rose Garden, Civil Lines, Ludhiana, Punjab

141001, India

Lat 30.91095° Long 75.830499°

14/11/24 12:35 PM GMT +05:30



B-102



 GPS Map Camera



Ludhiana, Punjab, India  
488, Sangat Road, Rose Garden, Civil Lines, Ludhiana, Punjab  
141001, India  
Lat 30.91095° Long 75.830499°  
14/11/24 12:35 PM GMT +05:30



 **GPS Map Camera**



Ludhiana, Punjab, India  
159, Rose Garden, Civil Lines, Ludhiana, Punjab  
141001, India  
Lat 30.91112° Long 75.830639°  
13/11/24 01:28 PM GMT +05:30




B-104



GPS Map Camera

Patiala Division, Punjab, India  
159, Rose garden, Civil Lines, Ludhiana, Punjab 141001, India  
Lat 30.910918°  
Long 75.830846°  
13/11/2024 02:12 PM GMT+05:00



Google

B-105



GPS Map Camera

Patiala Division, Punjab, India

159, Rose garden, Civil Lines, Ludhiana, Punjab 141001, India

Lat 30.910918°

Long 75.830846°


13/11/2024 02:12 PM GMT+05:00



Google

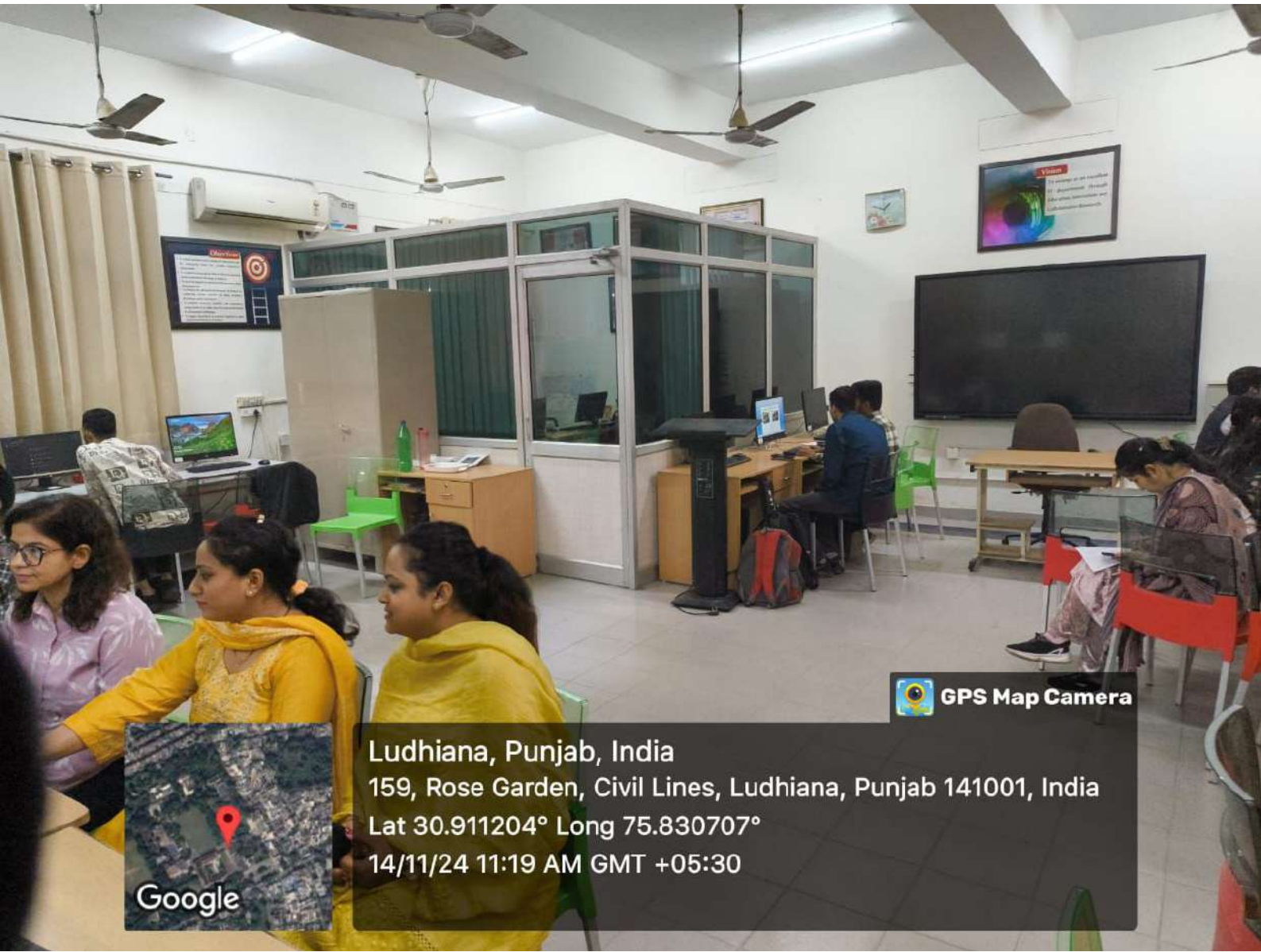





 GPS Map Camera

Ludhiana, Punjab, India  
159, Rose Garden, Civil Lines, Ludhiana, Punjab 141001, India  
Lat 30.911122° Long 75.830675°  
14/11/24 10:37 AM GMT +05:30






 **GPS Map Camera**




Ludhiana, Punjab, India  
159, Rose Garden, Civil Lines, Ludhiana, Punjab 141001, India  
Lat 30.911204° Long 75.830707°  
14/11/24 11:19 AM GMT +05:30

Google





 **GPS Map Camera**




Ludhiana, Punjab, India  
159, Rose Garden, Civil Lines, Ludhiana, Punjab 141001, India  
Lat 30.911117° Long 75.83069°  
14/11/24 10:38 AM GMT +05:30



C-003



 GPS Map Camera

Ludhiana, Punjab, India  
272, Rose Garden, Civil Lines, Ludhiana, Punjab 141001, India  
Lat 30.911844° Long 75.830511°  
14/11/24 01:08 PM GMT +05:30



C-005



GPS Map Camera

Patiala Division, Punjab, India

159, Rose garden, Civil Lines, Ludhiana, Punjab 141001, India

Lat 30.910918°

Long 75.830846°

13/11/2024 02:12 PM GMT+05:00



Google

C-102




GPS Map Camera

Ludhiana, Punjab, India  
272, Rose Garden, Civil Lines, Ludhiana, Punjab 141001, India  
Lat 30.911859° Long 75.830614°  
14/11/24 01:10 PM GMT +05:30

Google



C-103



 GPS Map Camera



Ludhiana, Punjab, India  
263, Rose Garden, Civil Lines, Ludhiana, Punjab 141001, India  
Lat 30.912059° Long 75.830622°  
14/11/24 01:12 PM GMT +05:30


Google

d-002



 **GPS Map Camera**

Ludhiana, Punjab, India  
Wr6h+9hr, Rose Garden, Civil Lines, Ludhiana,  
Punjab 141001, India  
Lat 30.911086° Long 75.828777°  
13/11/24 01:42 PM GMT +05:30



Google

D-003



GPS Map Camera

Patiala Division, Punjab, India

159, Rose garden, Civil Lines, Ludhiana, Punjab 141001, India

Lat 30.910918°

Long 75.830846°

13/11/2024 02:12 PM GMT+05:00




Google



D-102



 GPS Map Camera


Patiala Division, Punjab, India

159, Rose garden, Civil Lines, Ludhiana, Punjab 141001, India


Lat 30.910918°

Long 75.830846°

13/11/2024 02:12 PM GMT+05:00



D-103

 GPS Map Camera


Patiala Division, Punjab, India

159, Rose garden, Civil Lines, Ludhiana, Punjab 141001, India

Lat 30.910918°

Long 75.830846°

13/11/2024 02:12 PM GMT+05:00

 Google