



BLOCK A


ਪੋਸਟ ਗ੍ਰੈਜੂਏਟ ਫਿਜ਼ਿਕਸ ਵਿਭਾਗ
PG Department of Physics



GPS Map Camera



Ludhiana, Punjab, India
488, Sangat Road, Rose Garden, Civil Lines,
Ludhiana, Punjab 141001, India
Lat 30.910697° Long 75.830129°
13/11/24 12:58 PM GMT +05:30



GPS Map Camera



Ludhiana, Punjab, India


159, Rose Garden, Civil Lines, Ludhiana, Punjab

141001, India

Lat 30.91112° Long 75.830639°

13/11/24 01:28 PM GMT +05:30

A-009

 GPS Map Camera


Patiala Division, Punjab, India

159, Rose garden, Civil Lines, Ludhiana, Punjab 141001, India


Lat 30.910918°

Long 75.830846°

13/11/2024 02:12 PM GMT+05:00


Google

A-013



 GPS Map Camera



Ludhiana, Punjab, India
Wr6j+5cg, Rose Garden, Civil Lines, Ludhiana, Punjab 141001,
India
Lat 30.910358° Long 75.830658°
14/11/24 12:45 PM GMT +05:30

Google

A-028



GPS Map Camera



Google


Ludhiana, Punjab, India

B19, 455, Sangat Road, Rose Garden, Civil Lines, Ludhiana,
Punjab 141001, India

Lat 30.910567° Long 75.830241°

14/11/24 12:51 PM GMT +05:30

A-104



GPS Map Camera

Patiala Division, Punjab, India

159, Rose garden, Civil Lines, Ludhiana, Punjab 141001, India

Lat 30.910918°

Long 75.830846°

13/11/2024 02:12 PM GMT+05:00



Google

New seminar hall



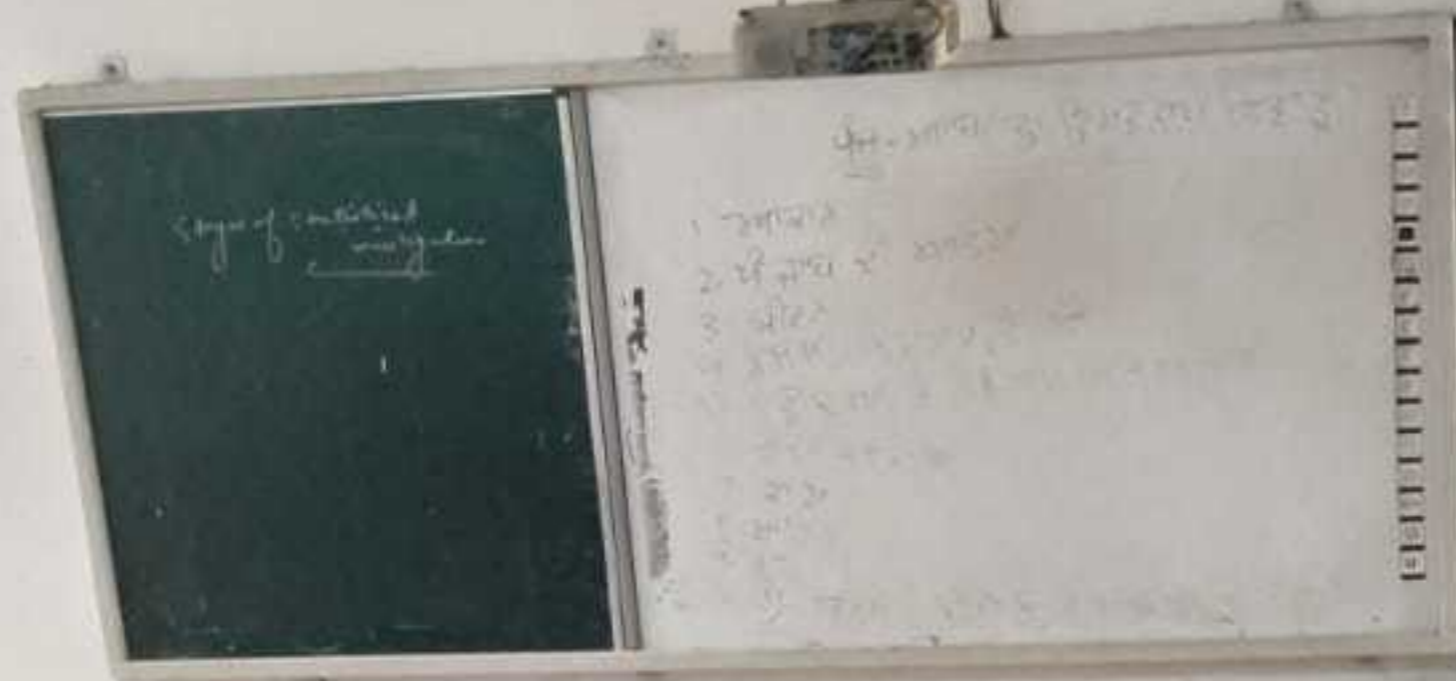
GPS Map Camera



Google

Ludhiana, Punjab, India
1122/3, Near Bata Shoes, Rose Garden, Ghumar Mandi,
Ludhiana, Punjab 141001, India
Lat 30.910274° Long 75.830135°
14/11/24 12:50 PM GMT +05:30

B-007



GPS Map Camera



Google


Ludhiana, Punjab, India

159, Rose Garden, Civil Lines, Ludhiana, Punjab 141001, India

Lat 30.911155° Long 75.830716°

13/11/24 02:19 PM GMT +05:30

B-103



GPS Map Camera



Google

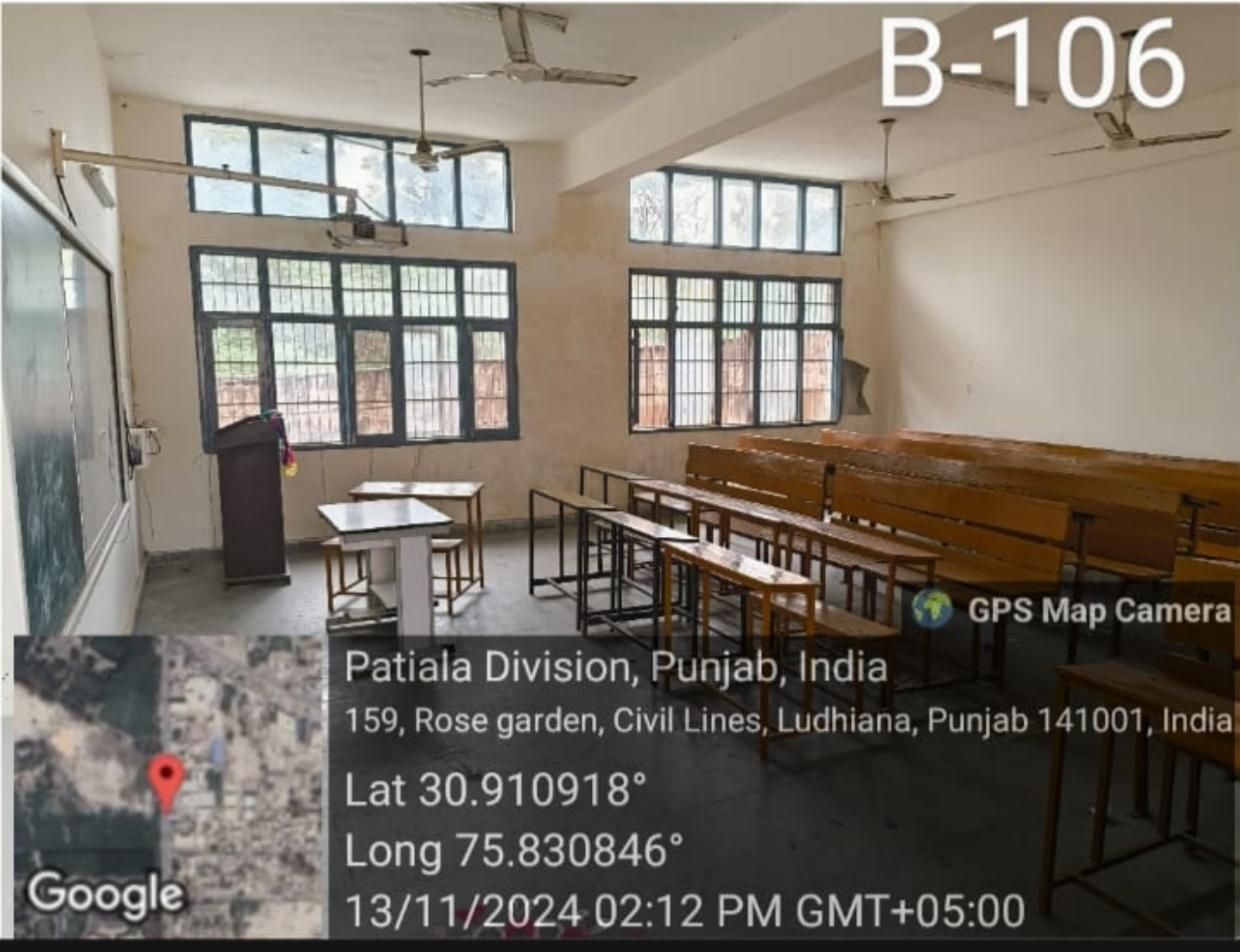
Ludhiana, Punjab, India

159, Rose Garden, Civil Lines, Ludhiana, Punjab 141001, India

Lat 30.911124° Long 75.830611°

14/11/24 12:38 PM GMT +05:30

B-106



GPS Map Camera

Patiala Division, Punjab, India

159, Rose garden, Civil Lines, Ludhiana, Punjab 141001, India

Lat 30.910918°


Long 75.830846°

13/11/2024 02:12 PM GMT+05:00



Google

B-008



GPS Map Camera



Google

Ludhiana, Punjab, India


488, Sangat Road, Rose Garden, Civil Lines, Ludhiana, Punjab

141001, India

Lat 30.91095° Long 75.830499°

14/11/24 12:35 PM GMT +05:30

B-102



GPS Map Camera



Ludhiana, Punjab, India

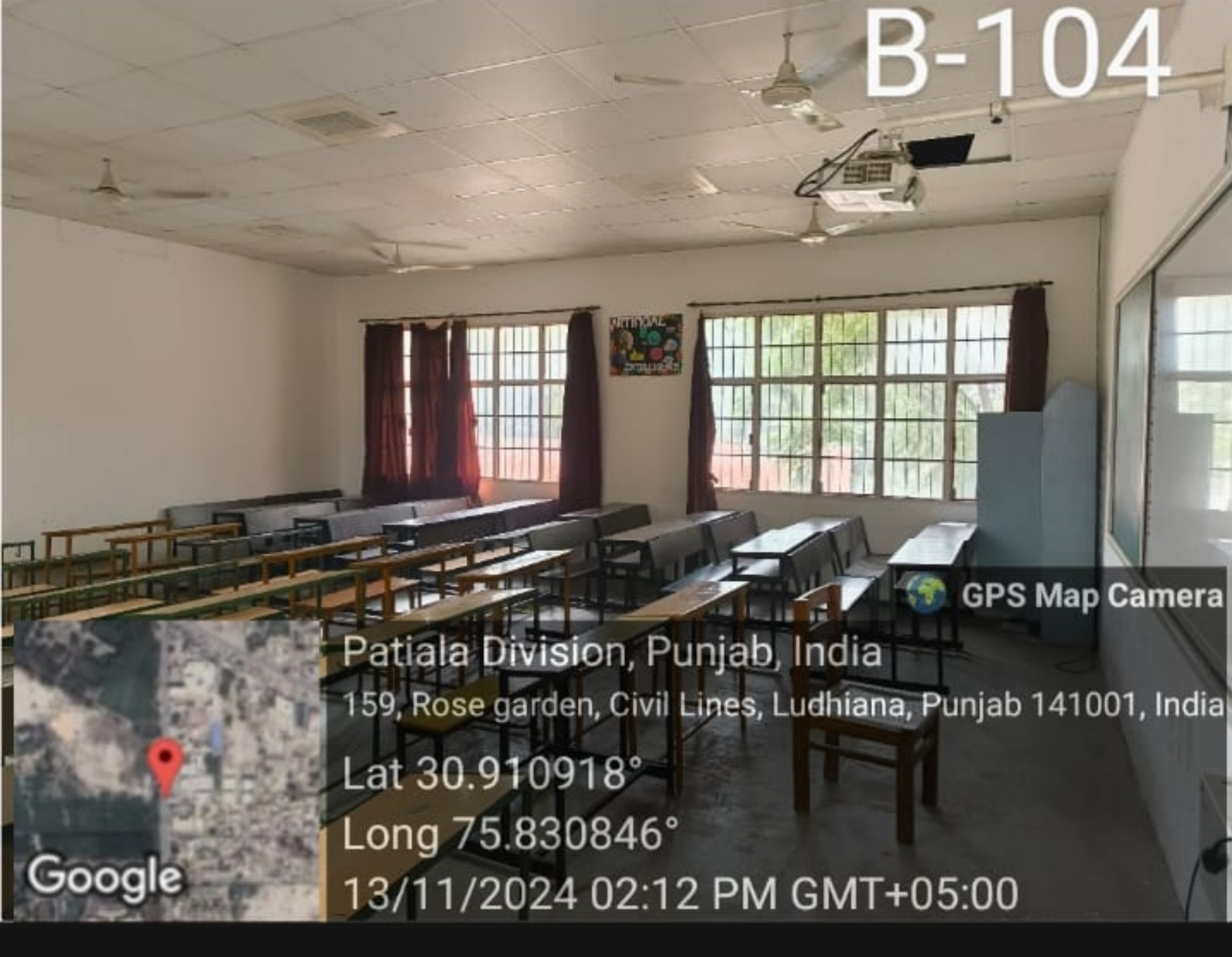
488, Sangat Road, Rose Garden, Civil Lines, Ludhiana, Punjab

141001, India

Lat 30.91095° Long 75.830499°

14/11/24 12:35 PM GMT +05:30

B-104



GPS Map Camera


Patiala Division, Punjab, India

159, Rose garden, Civil Lines, Ludhiana, Punjab 141001, India

Lat 30.910918°

Long 75.830846°

13/11/2024 02:12 PM GMT+05:00



Google

B-105



GPS Map Camera

Patiala Division, Punjab, India

159, Rose garden, Civil Lines, Ludhiana, Punjab 141001, India

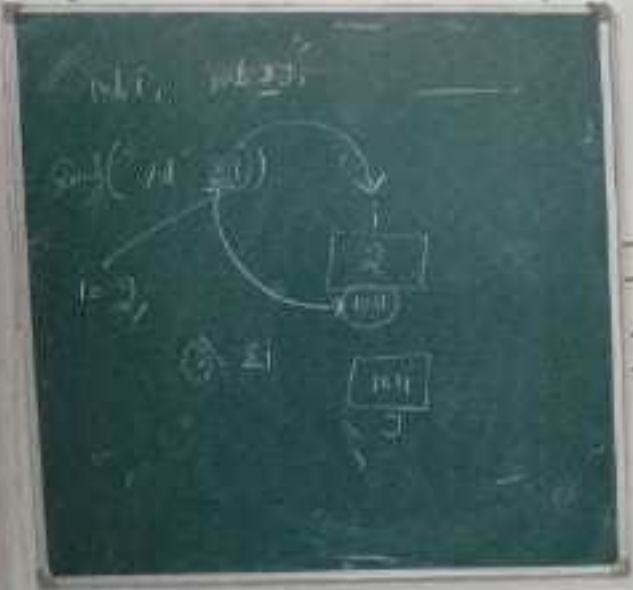
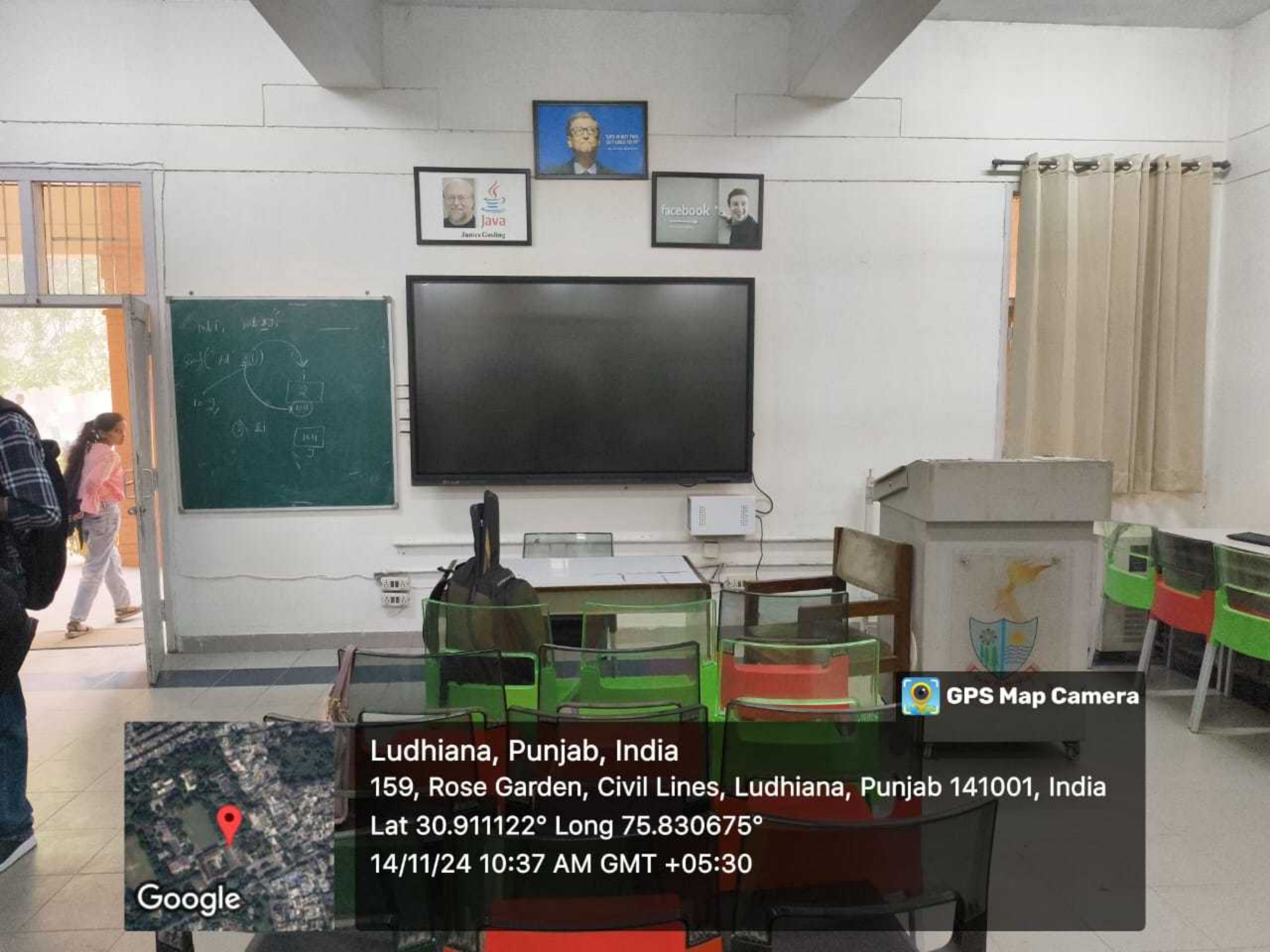
Lat 30.910918°


Long 75.830846°

13/11/2024 02:12 PM GMT+05:00



Google



 **GPS Map Camera**



Ludhiana, Punjab, India
159, Rose Garden, Civil Lines, Ludhiana, Punjab 141001, India
Lat 30.911122° Long 75.830675°
14/11/24 10:37 AM GMT +05:30

Google



Vision
To emerge as an excellent IT department through Education, Innovation and Collaboration Research.



GPS Map Camera




Ludhiana, Punjab, India

159, Rose Garden, Civil Lines, Ludhiana, Punjab 141001, India

Lat 30.911117° Long 75.83069°

14/11/24 10:38 AM GMT +05:30

C-003



GPS Map Camera



Ludhiana, Punjab, India

272, Rose Garden, Civil Lines, Ludhiana, Punjab 141001, India

Lat 30.911844° Long 75.830511°

14/11/24 01:08 PM GMT +05:30

C-005



 GPS Map Camera


Patiala Division, Punjab, India


159, Rose garden, Civil Lines, Ludhiana, Punjab 141001, India

Lat 30.910918°

Long 75.830846°


13/11/2024 02:12 PM GMT+05:00



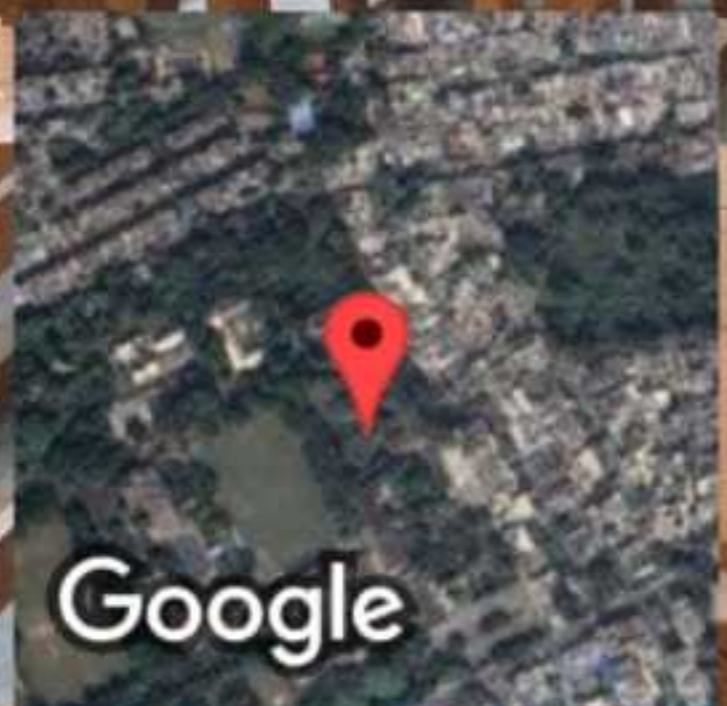


C-102




 **GPS Map Camera**

Ludhiana, Punjab, India
272, Rose Garden, Civil Lines, Ludhiana, Punjab 141001, India
Lat 30.911859° Long 75.830614°
14/11/24 01:10 PM GMT +05:30



Google

C-103



 **GPS Map Camera**



Ludhiana, Punjab, India
263, Rose Garden, Civil Lines, Ludhiana, Punjab 141001, India
Lat 30.912059° Long 75.830622°
14/11/24 01:12 PM GMT +05:30

Google

D-003



GPS Map Camera


Patiala Division, Punjab, India

159, Rose garden, Civil Lines, Ludhiana, Punjab 141001, India

Lat 30.910918°

Long 75.830846°

13/11/2024 02:12 PM GMT+05:00



D-102



GPS Map Camera


Patiala Division, Punjab, India

159, Rose garden, Civil Lines, Ludhiana, Punjab 141001, India

Lat 30.910918°

Long 75.830846°

13/11/2024 02:12 PM GMT+05:00



Google

D-103



GPS Map Camera


Patiala Division, Punjab, India

159, Rose garden, Civil Lines, Ludhiana, Punjab 141001, India

Lat 30.910918°

Long 75.830846°

13/11/2024 02:12 PM GMT+05:00



Google



 **GPS Map Camera**



Ludhiana, Punjab, India
Wr6h+9hr, Rose Garden, Civil Lines, Ludhiana,
Punjab 141001, India
Lat 30.911086° Long 75.828777°
13/11/24 01:42 PM GMT +05:30